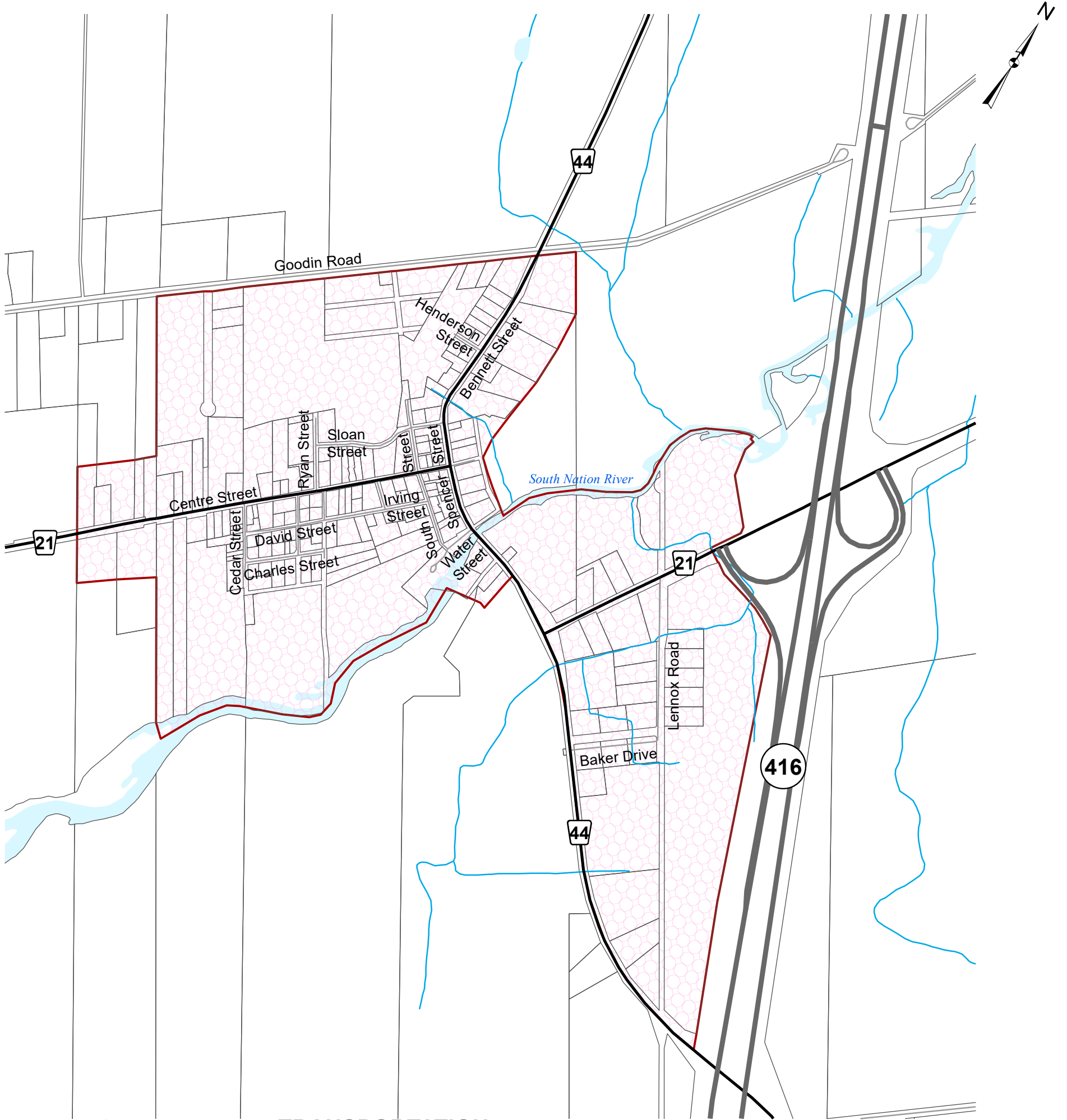


MARCH, 2019 DRAFT









TWP
EC
.ca

EDWARDSBURGH CARDINAL







Enlargement of SPENCERVILLE



LAND USE

-  Settlement Policy Area
-  Industrial Park Policy Areas
-  Future Industrial Park Expansion Area
-  Highway Commercial Policy Area
-  Rural Policy Area
-  Agricultural Resource Policy Area
-  Mineral Aggregate Resource Policy Area
- P** Licensed Pit
- Q** Licensed Quarry
-  Natural Heritage Resource Policy Area

TRANSPORTATION

-  Provincial Highway
-  County Road
-  Township Road
-  Private Road
-  Active Railway
-  Abandoned Railway

This Enlargement is provided for
Ease of Reference only & does not
constitute a Schedule to the Official Plan.

1:10,000



ISSUE DATE: MARCH, 2019

NOVATECH

Engineers, Planners & Landscape Architects
Suite 200, 240 Michael Cowland Drive
Ottawa, Ontario, Canada K2M 1P6
Telephone (613)254-5643
Facsimile (613)254-5867
Website www.novatech-eng.com

THIS PLAN IS BASED UPON INFORMATION OBTAINED IN JUNE 2018 THROUGH A DIGITAL DATA RELEASE AGREEMENT WITH THE UNITED COUNTIES OF LEECH & GRENVILLE AND INCLUDES DATA FROM THE PROVINCE OF ONTARIO'S ONTARIO GEOSPATIAL DATA EXCHANGE DATABASE (LAND INFORMATION ONTARIO). MUNICIPAL PROPERTY ASSESSMENT CORPORATION AND TERANET INC. AND ALSO INCLUDES DATA OWNED AND/OR USED UNDER AGREEMENTS WITH SOUTH NATION CONSERVATION AUTHORITY.